




IOWA'S DELAWARE CROSSING SCENIC BYWAY

The Delaware Crossing Scenic Byway is a 36-mile loop of paved and gravel roads across Delaware County. Since the route is an irregular loop shape, the beginning and ending points are determined by the individuals choice. The byway traverses through and around the communities of Hopkinton, Delhi, Delaware and Manchester as well as the unincorporated towns of Lake Delhi and Buck Creek, Delaware County, in its entirety is considered to be within the byway corridor.



Photos: © 2011 Kenneth G. West Jr. www.ioscapes.com

LEGEND

- Art & Culture
- Food & Drink
- Historic Sites
- Parks & Campgrounds
- Recreation/Entertainment
- Shopping
- Visitor Information/Services
- Lodging
- River Access Points
- Interpretive Kiosks/Scenic Overlooks
- Public Land
- Trout Streams
- Delaware Crossing Scenic Byway
- State & County Roads
- Gravel Roads
- Multi-Use Trail

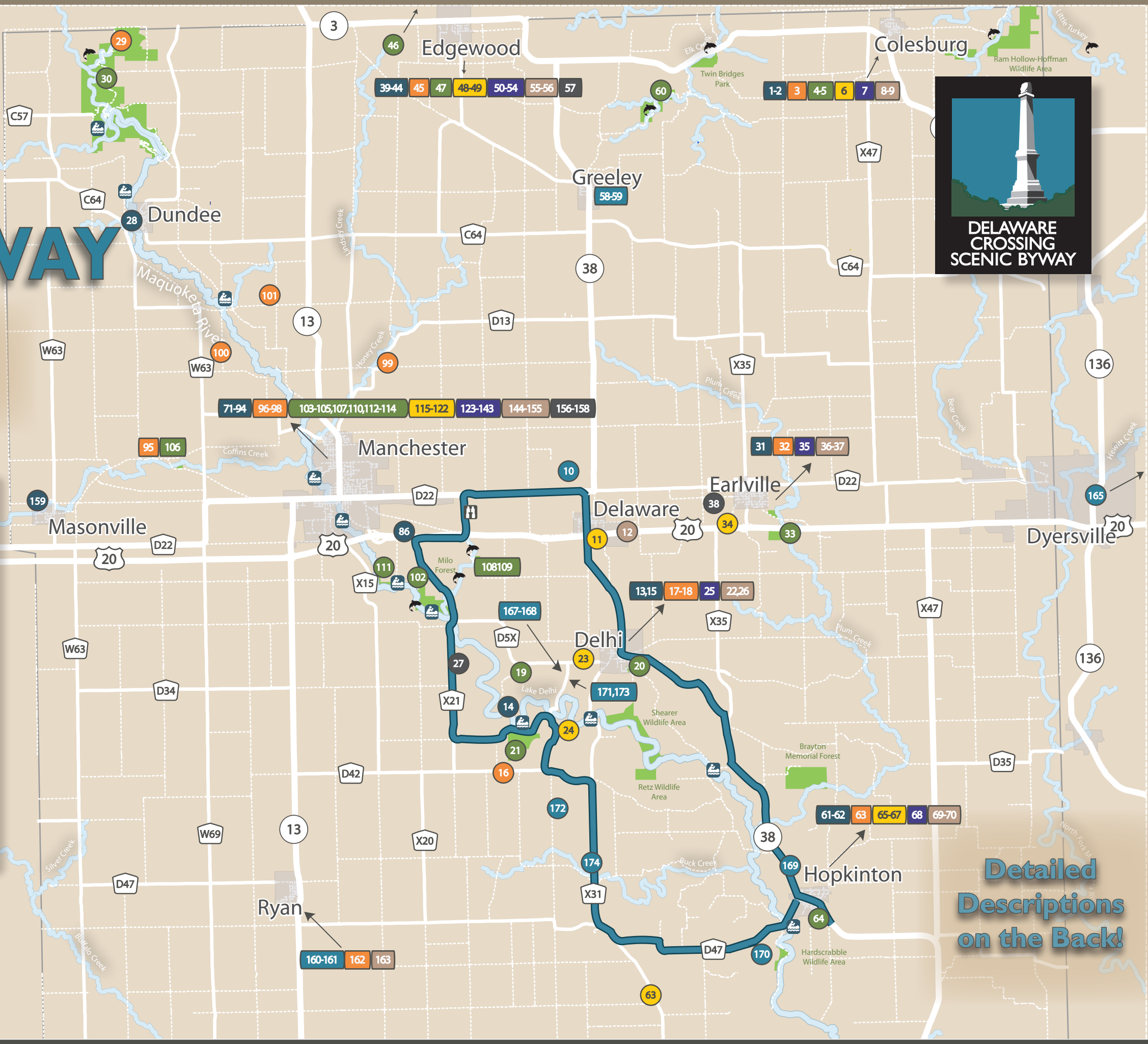
0.5 1 1.5 2 2.5 3
Scale in Miles

North



Learn More At: www.iowabyways.org

© 2014 All Rights Reserved Delaware Crossing Scenic Byway Association



Detailed Descriptions on the Back!

